



CAMPR 8. – 9. naz DÖTRA 27. – 28. 08. 2022

1

ANNOUNCEMENT ORIENTEERING EVENT IN TICINO		
	8. National Event (middle distance) Saturday, 27 August 2022 Campra IOF World Ranking Event (forest) Trial event for the JEC PISTE H/D16-20	9. National Event (long distance) Sunday, 28 August 2022 Dötra and Pian Segno IOF World Ranking Event (forest) Trial event for the i JEC PISTE H/D12-20
Organizing Clubs	ASCO Lugano and Orientisti 92 Piano di Magadino  	
Event Director	Sergio Cantoreggi	
Course Planners	Vasco Bolis	Stefano Castelli
Controllers	Alberto Pura	Michele Ren
Event Advisers	Felice Büchi	Stefan Schlatter
Information	Karin Bernasconi, info@naz2022.o-92.ch , 079 480 93 11	
Competition Center	Centro Sci Nordico Campra, 6718 Olivone www.campralodge.ch	
Maps	Campra 1:10'000 (start 1) H/DE; H/DAL; H/DAM; H/D35; H/D40; H/D45; H/D20; H/D18 1:10'000 (start 2) H/DAK; H/DB; H/D16; H/D14; H/D12; H/D10; OL; OM; OK 1:7'500 (start 1) H/D50; H/D55) 1:7'500 (start 2) H/D60, H/D65; H/D70; H/D75; H/D80; H85 Status: May 2022	Dötra (start 1) 1:15'000 (H/D16; H/D18; DAL/HAL; H/D20; H/DE) 1:10'000 (H/D35; H/D40; H/D45) 1:7'500 (H/D50; H/D55; H60; H65). Pian Segno (start 2) 1:10'000 (H/D10; H/D12; H/D14; H/DAK; H/DB; OK; OM; OL) 1: 7'500 (D60; D65; H/D70; H/D75; H/D80; H85) Status: May 2022
	Printing of the maps in 1:7'500 scale is generously supported by the OL-Gönnerclub!	
Starting times	13:00 – ca. 17:00	10:00 – ca. 13:30
Competition Center - Start	Start 1: km 1.1, 25m climb Start 2: km 2.1, 75m climb	Bus transfer for everybody ca 15 min. Start 1: km 1.9, 170m climb Start 2: km 0.3, 15m climb

CAMPRA 8. – 9. naz
DÖTR 27. – 28.
08. 2022

2

Main sponsors:



sw!ss
orienteering



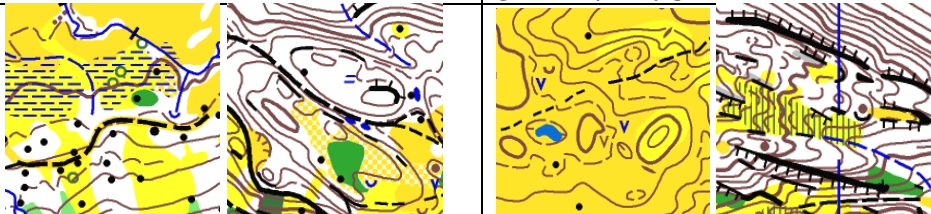
CAMPRA 8. – 9. naz DÖTR 27. – 28. 108. 2022

3

Start order	Regional distribution for Swiss runners H/D Elite: based on the World ranking of 21 August 2022.	Regional distribution for Swiss runners H/D Elite: based on the World ranking of 21 August 2022.
Classes	All according to Swiss WO + D80/H85 In addition, Open long, medium and short	All according to Swiss WO + D80/H85 In addition, Open long, medium and short
Access by Public Transportation	The competition center is easily reachable from Biasca by bus (stop: Campra Centro nordico). At selected times bus courses don't end in Olivone but continue until Campra. Timetable Biasca-Campra and back: https://naz2022.o-92.ch/images/documenti/Orari_bus_di_linea.pdf	
Access by Private Transportation	35 from the motorway exit Biasca; 1h15min from Lugano; 1h30min from Chur; 2h30min from Zürich Parking is limited (please fill up the vehicles!) and up to 30 minutes walking distance from the competition center.	
Accommodation	Organizzazione Turistica Regionale Bellinzona e Alto Ticino, Carolina Cima, 091 872 14 87, carolina.cima@bellinzonaevalli.ch	
Registration WO classes	Online via www.go2ol.ch by Monday, 15 August 2022 Through standard bank wire transfer by Monday 08 August 2022 at IBAN CH58 0076 4199 2318 0200 1, Banca dello Stato, indicating which event you are signing up for, Swiss Orienteering number if available, Si-Card number, class, name and surname, full address, year of birth, club, use of public transportation (yes/no)	
Late registrations	Possible for both events up to Wednesday 24 August 2022 at 23:59 via E-mail to michele.dolfi@gmail.com until slots are exhausted. A surcharge of CHF 10.- will be collected and can be paid at the Competition Center on the day of the respective event (but before the start)	
Registrations Open classes	11:00-15:00 at the Information Desk of the Competition Center only on the day of the event	8:30 -12:00 at the Information Desk of the Competition Center only on the day of the event
Prize Giving Ceremony	Only for H/DE and H/D20 classes	
Mutations	Possible only to notify change of SI Card (free of charge)	
Entry fees	2006 and younger: chf 13.- 2002-2005: chf 19.- 2001 and older: chf 32.- Open: based on the age as above; extra map chf 5.-	2006 and younger: chf 16.- 2002-2005: chf 22.- 2001 and older: chf 35.- Open: based on the age as above; extra map chf 5.- Surcharge of CHF 3.- to cover transportation costs (bus) to the start
Anti-Doping	All competitions are run under the Swiss Olympic doping rules (see www.antidoping.ch). Anti-doping controls may be performed on runners of any class. With registration, the participants accept the rules of Swiss Olympic. In the D/HE and D/H20 classes, only those athletes having acknowledged the Swiss Olympic Association's antidoping rules will be allowed to compete. More information and the acceptance form can be found at: https://www.swiss-orienteering.ch/files/2017_Antidopingerkl%C3%A4rung_d.pdf	

CAMPRA 8. – 9. naz DÖTRA 27. – 28. 108. 2022

4

	If not done already, before their start athletes can sign the anti-doping agreement of the Swiss Olympic Association directly at the Information Desk.	
Insurance	Each competitor is running at his/her own risk and is responsible to have adequate and personal insurance coverage. The organizers don't accept any liability to the extent permitted by law for accidents occurring before, during or after the competition. With registration, the participants accept these insurance provisions.	
Event information, start lists, results, next bulletin	https://naz2022.o-92.ch e https://www.swiss-orienteeing.ch	
Nursery	Available on both days for children aged 1 ½ year and older. Registration by Thursday, 25 August 2022 at caiamadda@bluewin.ch (please indicate how many children and their age, Saturday and/or Sunday, allergies if any). In case of need please bring your own food and drinks for your children.	
Media and press	Antonio Kocsis, via alla Campagna 31, 6948 Porza, toncsi.kocsis@gmail.com , 079 174 99 81	
Competition terrain	<p>The competition terrain is comprised of the flat areas and the low hills of Campra and parts of the surrounding slopes. The flat areas are mostly open or semi-open but there are also small forest patches; overall the runnability is good. The hilly areas and the slopes are wooded (conifers) and require technical accuracy and careful navigation. The runnability can be impaired by undergrowth and shrubs and is physically more demanding. The visibility is generally good or very good.</p>	<p>The competition terrain of Dötra is pre-alpine, and in the upper part presents with a wide basin which is essentially open but technically challenging in some parts. The lower part of the map is wooded (conifers), rich in orienteering features and with very few trails: navigation accuracy is required. The visibility is generally good and the runnability fair (wooded areas) to good (open areas).</p> <p>The Pian Segno competition area is characterized by a very diversified alpine terrain. The central part features a large floodplain with pastures, marshy areas, water streams and small barns. The floodplain is surrounded by woods (conifers) which contain many stony grounds, rocks, and other orienteering features which make them technically interesting and challenging. Thanks to the many open areas, visibility and runnability are generally very good.</p>
Map samples		

CAMPRA 8. – 9. naz DÖTR 27. – 28. 108. 2022

5

Catering	Ample selection of Ticino culinary specialties. Possibility to dine on Saturday night by registering by 15 August 2022. Menu: salad, pasta with tomato sauce and dessert at a cost of CHF 20/person.
----------	--

